

# Environment Scrutiny Commission

Thursday 25 March 2021

6.30 pm

Online/Virtual. Members of the public are welcome to attend the meeting.

Please contact [FitzroyAntonio.williams@southwark.gov.uk](mailto:FitzroyAntonio.williams@southwark.gov.uk) for a link to the online meeting

## Supplemental Agenda

### List of Contents

Item No.	Title	Page No.
5.	<b>Tracking Environment scrutiny review reports</b>	1 - 5
	An update from Planning is provided.	
	The latest position on School Streets and Cycle Hangers is also provided.	
6.	<b>Parking briefing</b>	6 - 17
	The Parking briefing is enclosed.	

### Contact

Julie Timbrell on 020 7525 0514 or email: [julie.timbrell@southwark.gov.uk](mailto:julie.timbrell@southwark.gov.uk)

Date: 23 March 2021

The update on the Planning Policy sections is as follows:

- Climate Emergency and energy policies in the New Southwark Plan are currently going through the Examination in Public
- The EIP specifically examined these on 11 March
- As previously explained, immediately following the adoption of the New Southwark Plan, the revised policies on Climate Change will be published for consultation
- Also, further revisions to Old Kent Road Area Action Plan prior to submission for examination
- This is on track to happen in Autumn 2021
- Other policies which impact on CO<sub>2</sub> are to be reviewed and revised if necessary as follows:
  - Energy in Autumn 2021
  - waste in 2022
  - transport in 2022
  - open space policies in 2023
- Carbon offset payments have been revised in line with the London Plan from £60 per tonne to £95 per tonne
- In parallel with the policy review, work on assessing the appropriate level of offset payment and the viability impacts of this is continuing
- A further revision to the payment to be considered in Autumn 2021
- Policy on use of carbon offset payments has been considered at the Senior Member Officer Working Group on Climate Change
- Policy being developed and to be reported to Cabinet with Climate Emergency Strategy in the Autumn

**Project Lead:**

George Mellish

**Project Overview:**

Making the roads around local school safer and less congested

**Finance Summary**

20/21 Capital Budget:  
£ 595,000

Total Capital Spend:  
£ 224,891

Total LSP Budget:  
£ 17,250

Total LSP Spend:  
£ 17,250

**Completions Summary**

School Streets target 20/21:  
30

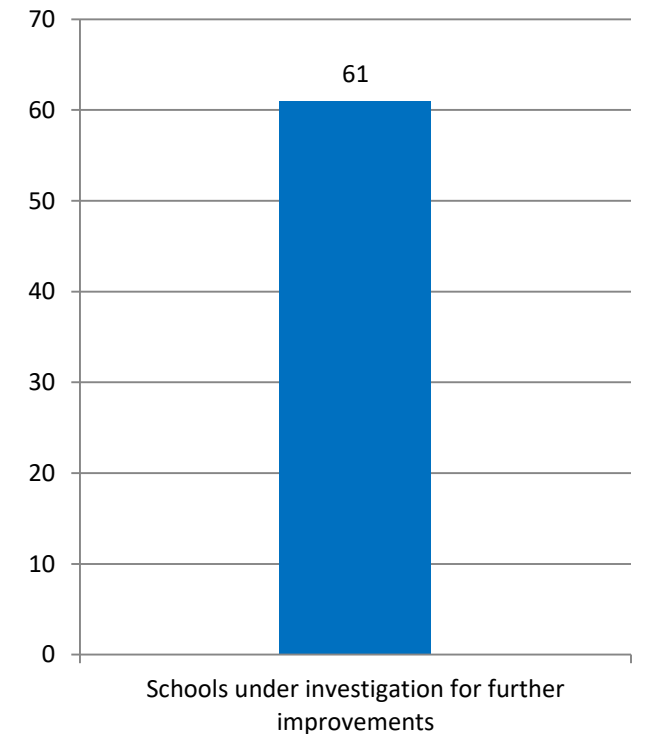
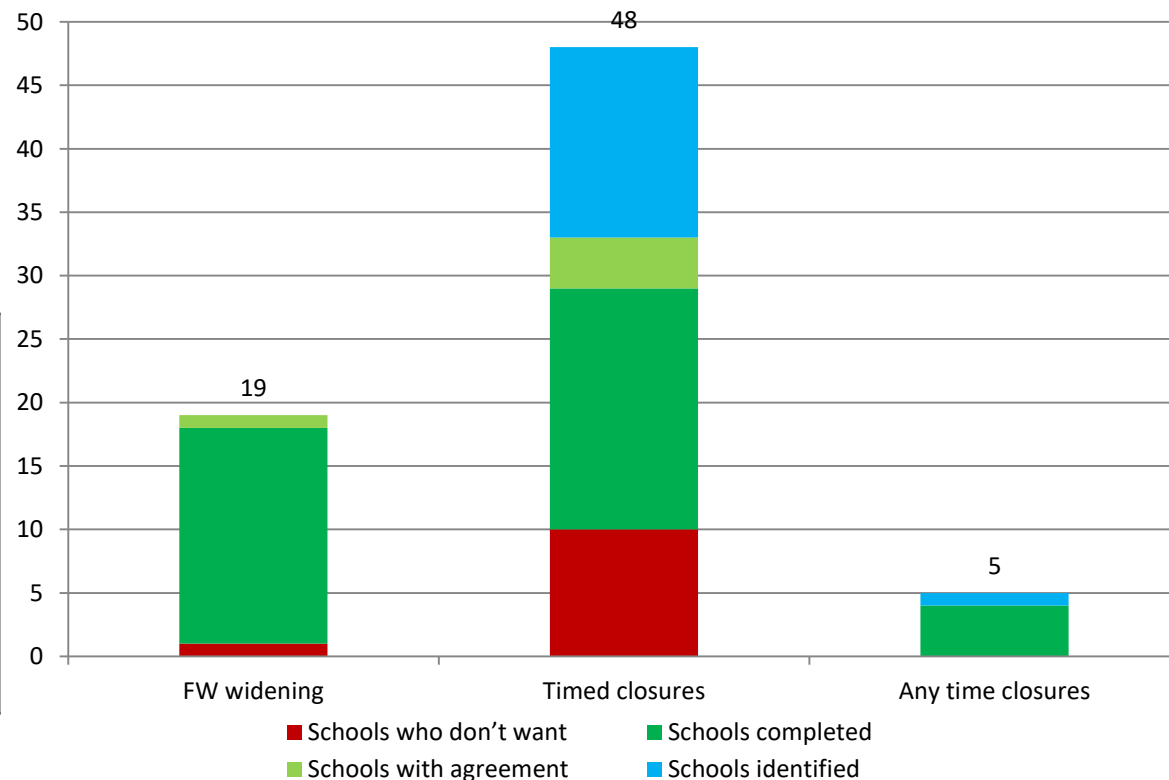
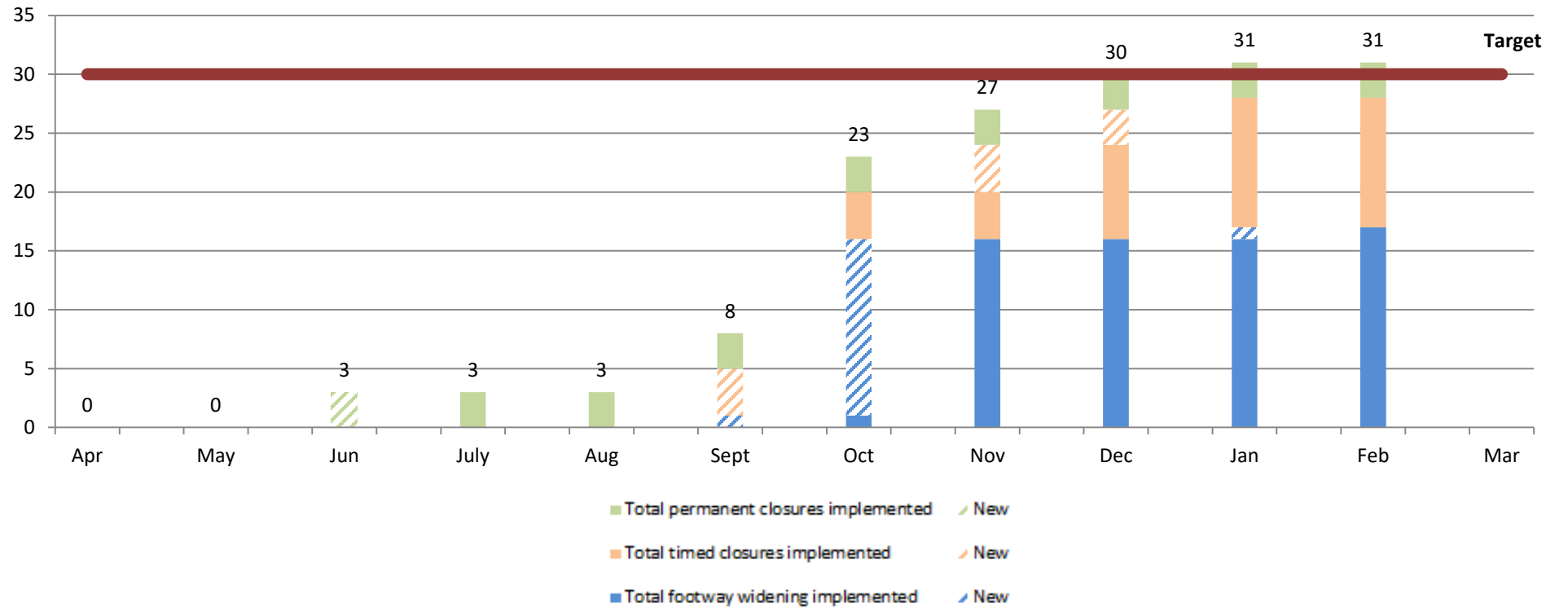
School Streets completed 20/21:  
31 (+0)

% to completion target:  
103%

Total School Streets:  
39

**Commentary:**

Proposals for timed closure at Heber Primary School and footway widening at Burcher Gale Grove delay due to advertisement on TMO and it will be implementable from 25<sup>th</sup> March. We are also in discussions with Goodrich Primary School regarding a timed closure when they eventually return.



## School Streets Schemes

School	FW	Timed	Permanent
Albion Primary School		Completed	
Alfred Salter Primary School		Completed	
Alleyn's Independent School		✓	✓
Alleyns Junior School		Completed	✓
Angel Oak Academy		✓	
ARK All Saints Academy			
ARK Globe Academy	Completed		
Bacons City Technology College		✓	
Bellenden Primary School			Completed
Bessemer Grange Primary School		Completed	
Boutcher Church of England Primary School			
Brunswick Park Primary School		Completed	
Camelot Primary School			Completed
Cavendish School			
Charles Dickens		Completed	
Charlotte Sharman Foundation Primary School	Completed		
Cobourg Primary School	Completed		
Comber Grove Primary School			Completed
Compass Free School		✓	
Crampton Primary School		x	
Crawford Primary School Gypsy Hill Fed		Completed	
Dog Kennel Hill Primary School			
Dulwich College			
Dulwich College Junior School			
Dulwich College Kindergarten School - DUCKS			
Dulwich College Prep (Yrs 7 & 8)		✓	
Dulwich College Prep School (nursery to yr 8)		✓	
Dulwich Hamlet Junior School			
Dulwich Village CE Infants			
Dulwich Wood Primary		✓	
English Martyr's Catholic Primary School			
Friars Primary School			
Galleywall Primary	Completed		
Globe Academy	Completed		
Goodrich Primary School	Completed		✓
Goose Green Primary School		Completed	
Grange Primary School			
Haberdasher's Aske Borough Academy		✓	
Harris Academy Bermondsey			
Harris Academy Peckham			
Harris Boys Academy East Dulwich			
Harris Girls Academy East Dulwich		x	
Harris Primary Academy (Peckham Park Primary School)	Completed	✓	
Harris Primary Free School East Dulwich		Completed	
Harris Primary Free School Peckham			
Heber Primary School	Completed		
Herne Hill			
Highshore	x	✓	
Hollydale Primary School		Completed	
Iliderton Primary School	Completed	✓	
Ivydale Primary School	Completed	Completed	
James Allen Pre Prep School			
James Allen Prep School			
James Allen's Girls School			
John Donne Primary School	Completed		
John Keats Primary School			
John Ruskin Primary School	Completed		
Judith Kerr Free School			
Keyworth Primary School		x	
Kingsdale School		✓	

School	FW	Timed	Permanent
London Christian School	Completed		
Lyndhurst Primary School			
Michael Faraday Primary School		x	
Newlands		✓	
Notre Dame School			
Oliver Goldsmith Primary School			
Orchard College			
Peter Hills with St Mary/St Pauls Primary School			
Phoenix Primary School			
Pilgrims Way Primary School			
Redriff Primary School		x	
Riverside Primary School		Completed	
Robert Browning Primary School		Completed	
Rotherhithe Primary School	Completed		
Rye Oak School			Completed
Sacred Heart RC Secondary School			
Snowsfields Primary School		x	
Southwark Park Primary School			
Spa School		x	
St Anthony's RC Primary School	Completed		
St Francesca Cabrini RC Primary School			
St Francis's RC Primary School		Completed	
St George's Cathedral RC Primary School			
St Georges CE Primary School		Completed	
St James CE Primary School		Completed	
St James The Great Catholic Primary School			
St John's (Walworth) CE Primary School		✓	
St John's RC Primary School		x	
St John's/St Clement's CE Primary School		✓	
St Joseph's Junior School		Completed	
St Joseph's RC Infants School		Completed	
St Joseph's RC Primary School - Borough			
St Joseph's RC School - Gomm Road		x	
St Joseph's RC School George Row			
St Jude's CE Primary School	Completed		
St Mary Magdalene CE Primary School		Completed	
St Michaels RC School		✓	
St Paul's CE Primary School		✓	✓
St Peter's CE Primary School		x	
St Saviours & St Olave's School			
St Thomas the Apostile College			
Surrey Square Primary		✓	
The Belham Primary School	Completed		
The Cathedral School of St Saviours & St Mary Overie			
The Charter School East Dulwich		✓	
The Charter School North Dulwich			
The City of London Academy (Southwark)			
The Villa Pre Prep & Nursery		✓	
Tower Bridge Primary School		✓	
Townsend Primary School			
Tuke			
University Academy of Engineering			
Victory School			
Walworth Academy			

Key	
School which are feasible	✓
School which are not interested	x

**Summary**

Forecast new hangars 20/21: 100

Hangars completed 20/21: 55 (+3)

% to Completions Target: 55 %

Total hangars: 299

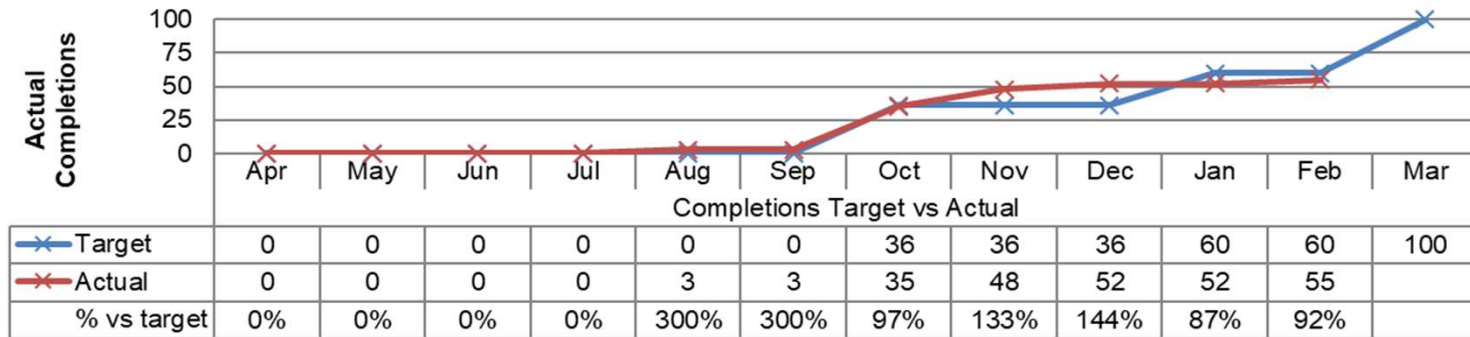
**Finance Summary**

Total Budget 20/21: £ 500,000

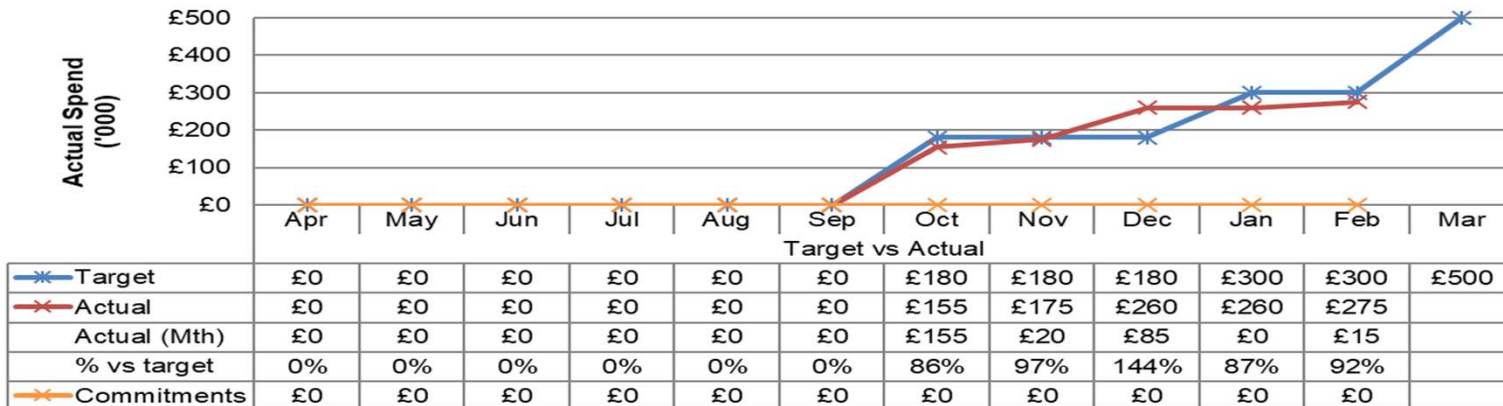
Forecast Spend 20/21: £ 500,000

% to YE Target: 55 %

**Completions Actual vs Target**



**Spend Actual vs Target**



**Commentary**

There have been three new hangars installed this month, two in Nunhead & Queens Road and one in Dulwich Wood. The waiting list has risen by 374 borough-wide, representing a return to the average level of monthly increase seen over the last year. The number of free spaces borough-wide has dropped from 65 to 46, with most wards seeing a decrease the number of free spaces. A new map based system of monitoring requests for new locations, using the Commonplace platform, is being investigated. It should be noted that this differs from the current demand monitoring method of looking at waiting lists on existing hangars, in that it gives a better idea of demand in areas where there are no pre-existing hangars too.

**Specific Project Risks**

The delivery of a large number of cycle hangars has been delayed due to the pause on Traffic Orders being advertised as we have converted to the map based process





**Project Lead:**

George Mellish

**Project Overview:**

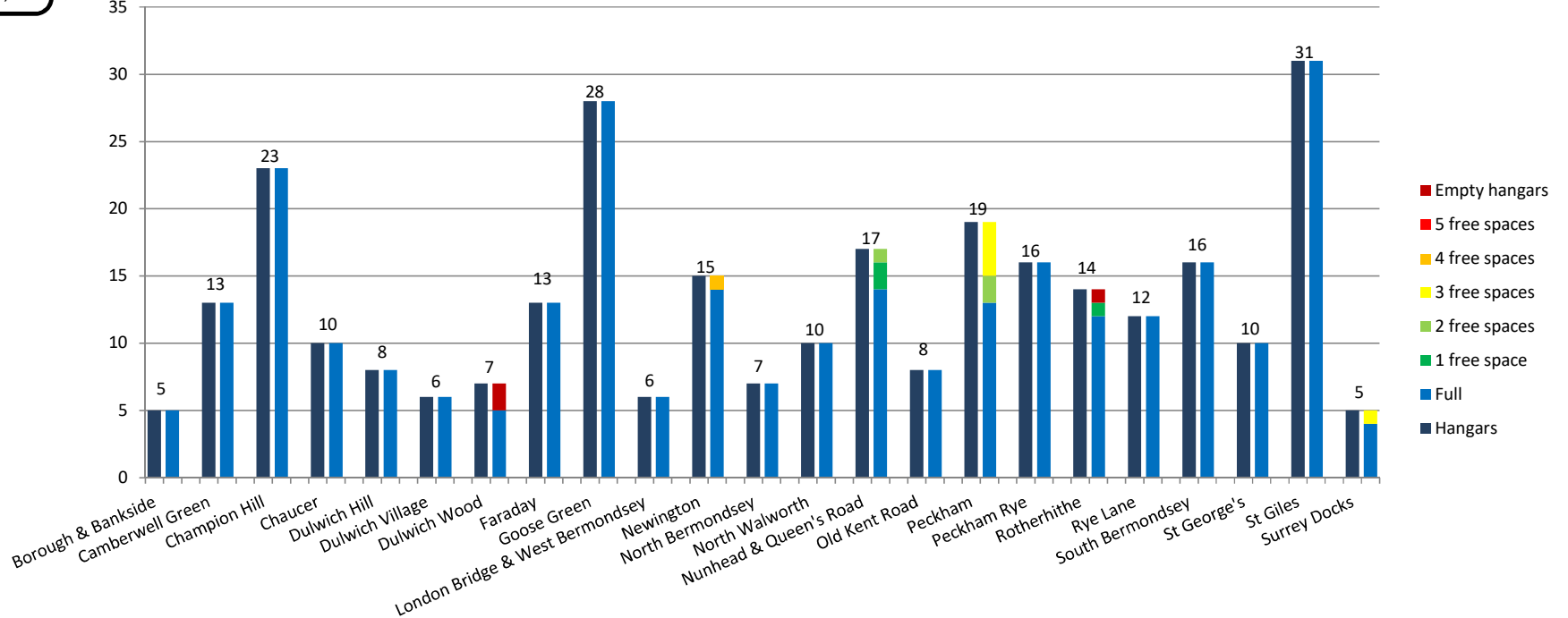
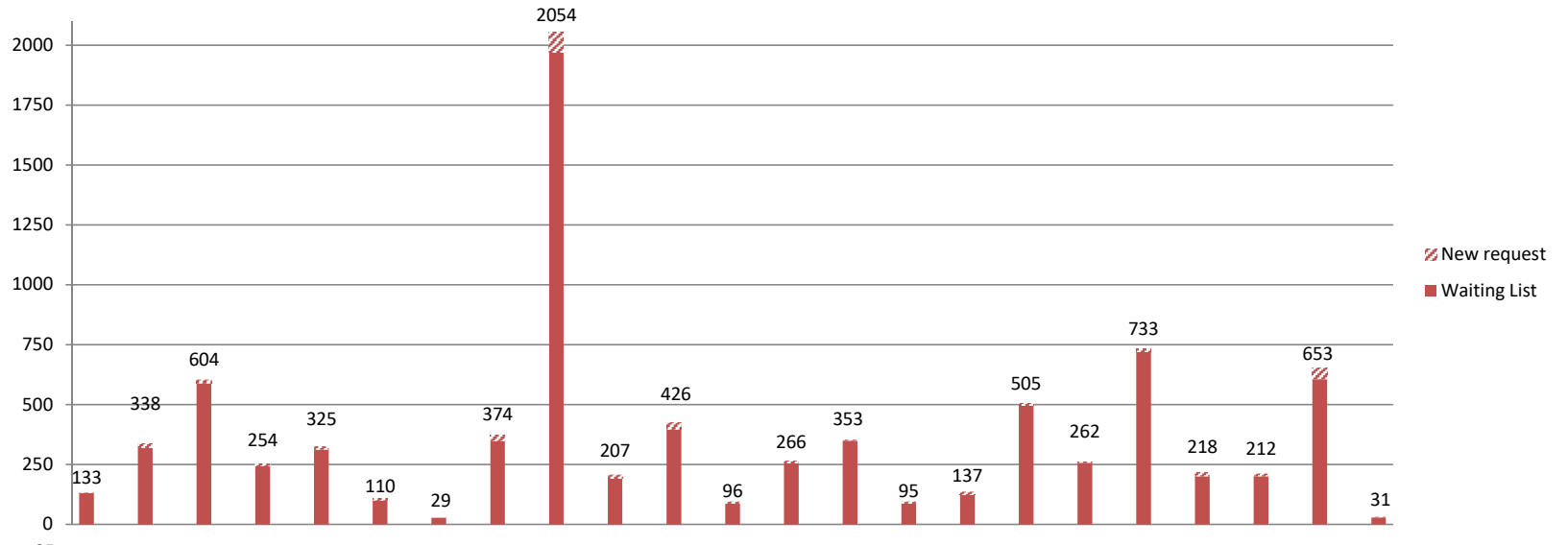
Installing Cycle hangars around the borough

**Funding Stream:** Capital

**Summary**

Total Hangars:  
299

Waiting List:  
8415  
(+374)



# Parking briefing

Environment Scrutiny Commission

March 2021

## Background

At a meeting of the Environment Scrutiny Commission on 4 November 2020, officers were asked to provide information on CPZs, parking permits and parking spaces, both on street and on housing estates. Ideally the information to be provided by ward.

The rationale is to quantify present parking provision in order to support the recommendation (made by the previous Commission's report into Air Quality) that parking space is treated as a public amenity and reduced over time.

## Controlled Parking Zones (CPZs)

Appendices 1 and 2 set out current areas and updates via a table and map.

Controlled parking zones and parking charges, when used in conjunction with other interventions and local traffic management strategies, are the council's main means of:

- Encouraging the use of lower emitting vehicles through variable charging based on vehicle emissions
- Controlling access to parking for future developments through covenants making properties permanently unable to access the council's parking permit schemes and therefore 'car free'
- Reduces the kerb space available to commuters both those driving to businesses in Southwark or parking in Southwark and completing their journey to central London by train or bus
- Encourage the switch from private car use to more active travel
- Enforcing vehicles idling by issue of a penalty charge

Therefore:

- CPZs can have positive impact on air quality by reducing commuting and allowing idling enforcement
- Could be charged for based on vehicle emissions to encourage our residents to move to a lower emitting vehicle
- Create streets which are more pleasant for pedestrians and cyclists to use

Any CPZ program once agreed locally will form an important component of delivering the council's plans to deliver on our respective strategies within the movement plan, transport plan and air quality plan.

The impact of this year's LTN trials must also be considered as a key part of developing a low traffic borough and work in tandem with current and any potential Southwark CPZ areas over the next 3-4 years. These measures, when done coherently would support the council's fairer future commitments in particular Theme 3 - a greener borough, Theme 4 - a full employment borough and Theme 5 – a healthier life, all will benefit from this proposal.



## Road space

Appendix 3 provides a table of estimate road space by ward.

## Resident, Business and Visitors permits

Appendices 4 and 5 provide details of the number of permits issues for residents, businesses and visitors.

## Housing Estates

The estimated number of vehicle spaces within housing estates is shown in Appendix 6. The number of spaces is the same calculation as for on-street parking but it should be noted that Housing parking is less standardised than on-street and so there is more variance in how many vehicles will actually fit in a bay.

Another thing to note is that this is for all Housing estates and many do not have permit parking.

The following points can be made:

- Approximately 25% of resident motorists park on the council's housing estates most of which have permit schemes
- Car parking on the estates is largely free (first permit is free second permit costs £82.50)
- Emissions based permits should be as universal as possible to encourage change
- The Movement Plan also recommends that parking restrictions should be consistent between on-street and housing areas.
- Current system is a lottery, some housing estates have no parking and the residents park and pay for on-street bays, a lot have free parking, some are car free

Further information on permits on housing estates can be found at:

<https://www.southwark.gov.uk/parking/parking-permits/estate-permits>

## Appendices

Appendix 1 – CPZ Area Status

Appendix 2 – Map of Area Status (early 2020)

Appendix 3 - Estimated road spaces by ward

Appendix 4 – Parking permits issued by zone (separate excel spreadsheet)

Appendix 5 – Business/visitors permits issued by zone (separate excel spreadsheet)

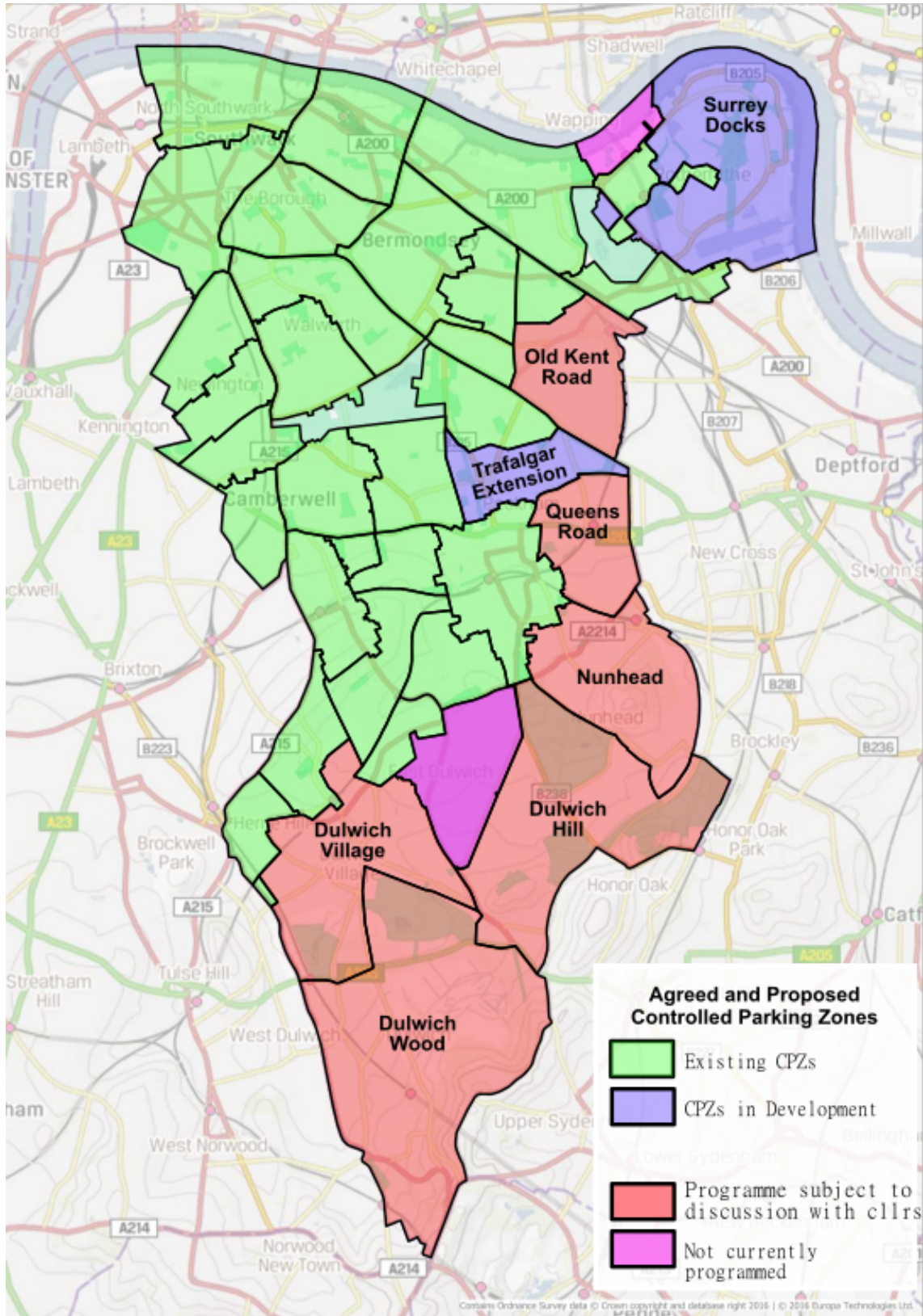
Appendix 6 - Estimated number of spaces on Housing estates by ward

Appendix 7 – Amount of Estate permits (annual amount estimated based on six month's data)

## Appendix 1 – CPZ Area Status

CPZ	Comments
North Peckham (R )	Live scheme with income already accounted
Peckham West (PW)	Live scheme (30-3-20) with income already accounted
South East Bermondsey (SEB)	Live scheme (17-8-20) with income already accounted
East Dulwich (ED)	Live scheme (15-9-20) with income already accounted LTN Trials and review underway.
Bermondsey (G) review	Stat consultation May '20. Objections received but placed on hold due to complaints about order advertising in lockdown. Stat consultation to be re-run May '21 with enhanced publicity. Implementation 2021
Surrey Docks and Rotherhithe (SD)	Public engagement complete. Stat consultation to be undertaken in Summer 2021. Implementation Autumn 2021.
Nunhead	Previous historic engagement done will need to assess any changes to local context post Covid-19.
Queen's Road	Previous historic engagement done, will need to assess any changes to local context post Covid-19
Trafalgar Extension (T) (North East Peckham)	Will reassess local context post Covid-19
Dulwich Village	LTN trials and review process underway. Will shape local strategies for parking and traffic.
Old Kent Road	To be considered as part of the wider development of the area and the context of strategic transport and parking plans.
Dulwich Hill	Adjacent LTN trials and review process underway. Will shape local strategies for parking and traffic.
Dulwich Wood	Adjacent LTN trials and review process underway Will shape local strategies for parking and traffic.

Appendix 2 – map of Areas Status



## Appendix 3 – estimated road spaces by ward

Ward	Estimated Spaces in CPZ	Estimated Spaces outside CPZ <i>Length (m) / 5</i>	Total
Borough & Bankside	866	0	866
Camberwell Green	1,627	0	1,627
Champion Hill	1,009	0	1,009
Chaucer	889	0	889
Dulwich Hill	N/A	2,000	2,000
Dulwich Village	N/A	1,500	1,500
Dulwich Wood	N/A	3,500	3,500
Faraday	1,374	0	1,374
Goose Green	1,095	3,000	4,095
London Bridge & West Bermondsey	882	0	882
Newington	1,595	0	1,595
North Bermondsey	1,330	0	1,330
North Walworth	1,012	0	1,012
Nunhead & Queen's Road	N/A	3,000	3,000
Old Kent Road	N/A	2,500	2,500
Peckham	928	500	1,428
Peckham Rye	N/A	3,000	3,000
Rotherhithe	691	2,500	3,191
Rye Lane	2,219	0	2,219
South Bermondsey	1,584	500	2,084
St George's	605	0	605
St Giles	2,334	0	2,334
Surrey Docks	63	2,000	2,063

## Appendix 6 – estimated number of spaces on Housing estates by ward

Wards	Estimated # of Spaces
Borough & Bankside	205
Camberwell Green	1,177
Champion Hill	668
Chaucer	1,189
Dulwich Hill	41
Dulwich Village	150
Dulwich Wood	705
Faraday	1,574
Goose Green	144
London Bridge & West Bermondsey	825
Newington	945
North Bermondsey	1,034
North Walworth	685
Nunhead & Queen's Road	672
Old Kent Road	1,394
Peckham	1,005
Peckham Rye	315
Rotherhithe	723
Rye Lane	667
South Bermondsey	1,261
St George's	148
St Giles	772
Surrey Docks	313
<b>Grand Total</b>	<b>16,612</b>

**Appendix 7 - Amount of Estate permits (annual amount estimated based on six month's data)**

<b>Permit Type</b>	<b># permits</b>
Carers Permit	120
Estate Business permits	30
Estate Resident permits	11006
Estate Virtual Visitors Permit	16276
Estate Visitor Voucher Used	64890
<b>Grand Total</b>	<b>92322</b>





## On-Street permits on issue

Row Labels		Count of ParkingLocationName
B	PECKHAM	884
C1	BANKSIDE	280
C2	BOROUGH	753
D	NEWINGTON	478
E	NW WALWORTH	934
EC	EAST CAMBERWELL	846
ED	EAST DULWICH	546
F	LONDON BRIDGE	209
G	BERMONDSEY	926
GR	GRANGE	515
H	ROTHERHITHE	144
HH	HERNE HILL	569
J	W WALWORTH	525
K	CAMBERWELL	409
L	S CAMBERWEELL	481
LG	LUCAS GARDENS	213
M1	NE WALWORTH	823
M2	SE WALWORTH	734
N	ROTHERHITHE S	322
NC	N CAMBERWELL	440
P	N DULWICH & D HILL	841
PR	PECKHAM ROAD S	766
PW	PECKHAM - WEST	1206
Q	DOG KENNEL HILL	530
R	NORTH PECKHAM	1010
SB	SOUTH BERMONDSEY	152
SEB	SOUTH EAST BERMONDSEY	231
T	TRAFALGAR	135
TS	THORBURN SQUARE	470
(blank)		
Grand Total		16431

This is valid permits on issue and does not include all sold as some are expired

Zone	Area	Count of Credits	Total Ordered
B	PECKHAM	1527	
C1	BANKSIDE	680	
C2	BOROUGH	1560	
D	NEWINGTON	872	
E	NW WALWORTH	2341	
EC	EAST CAMBERWELL	2564	
ED	EAST DULWICH	310	
F	LONDON BRIDGE	394	
G	BERMONDSEY	4107	
GR	GRANGE	1368	
H	ROTHERHITHE	183	
HH	HERNE HILL	456	
J	W WALWORTH	1593	
K	CAMBERWELL	1219	
L	S CAMBERWELL	822	
LG	LUCAS GARDENS	417	
M1	NE WALWORTH	2611	
M2	SE WALWORTH	1579	
N	ROTHERHITHE S	329	
NC	N CAMBERWELL	1086	
P	N DULWICH & D HILL	1526	
PR	PECKHAM ROAD S	2512	
PW	PECKHAM - WEST	1042	
Q	DOG KENNEL HILL	765	
R	NORTH PECKHAM	970	
SB	SOUTH BERMONDSEY	159	
SEB	SOUTH EAST BERMONDSEY	100	
T	TRAFALGAR	330	
TS	THORBURN SQUARE	919	
Grand Total		34341	



**ENVIRONMENT SCRUTINY COMMISSION****MUNICIPAL YEAR 2020-21****AGENDA DISTRIBUTION LIST (OPEN)****NOTE:** Original held by Scrutiny Team; all amendments/queries to Fitzroy Williams Tel: 020 7525 7102

Name	No of copies	Name	No of copies
		Julie Timbrell, Scrutiny Team SPARES <b>External</b>	10
<p><b>Electronic Copy</b></p> <p><b>Members</b></p> <p><u>Councillors:</u></p> <p>Councillor Jason Ochere Councillor Graham Neale Councillor Tom Flynn Councillor Renata Hamvas Councillor Margy Newens Councillor Leanne Werner Councillor Adele Morris</p> <p><u>Coopted member:</u></p> <p>Jeremy Leach</p> <p><b>Reserves Members</b></p> <p>Councillor Richard Leeming Councillor Vikki Mills Councillor Sirajul Islam Councillor Peter Babudu Councillor Jack Buck</p>		<p><b>Total: 10</b></p> <p><b>Dated: October 2020</b></p>	